

U:\203401269\03_data\gis_cad\gis01269_j_va_roads.mxd Revised: 2019-06-21 By: MGSanderson

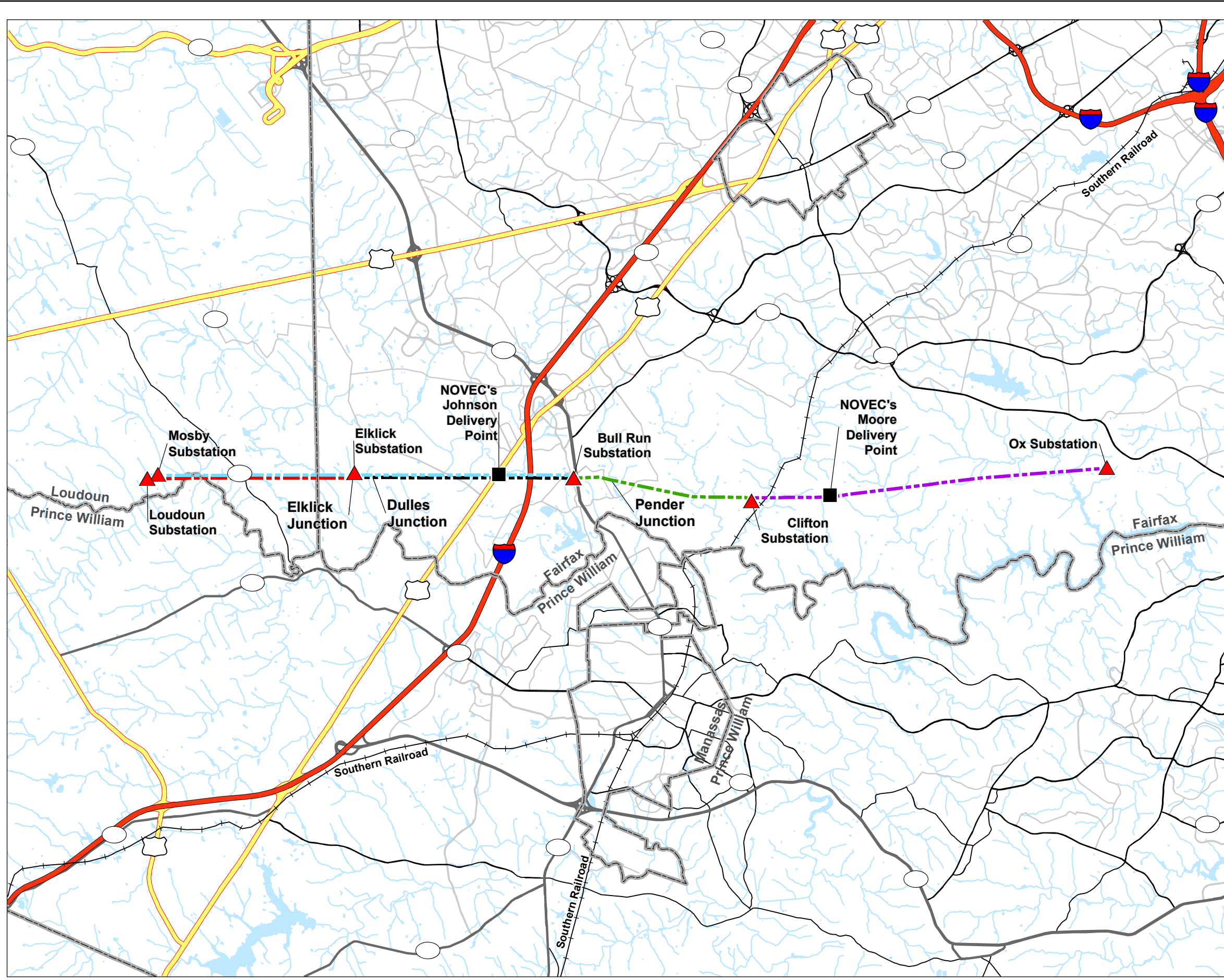


Figure No.

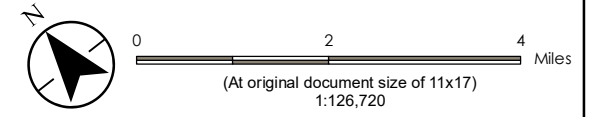
V.A.

Title

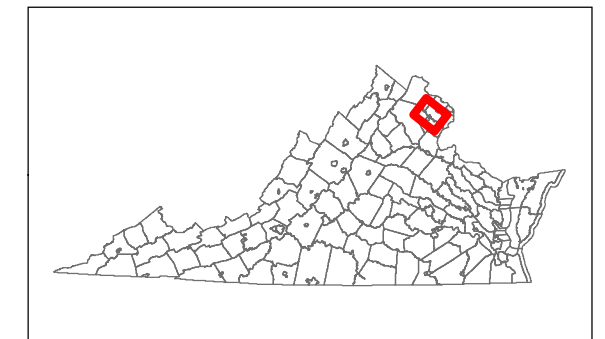
Project Overview Map

Client/Project 203401269
Dominion Energy Virginia
Loudoun-Ox 230 kV Transmission Line Partial Rebuild

Project Location Fairfax, Loudoun, and Prince William Counties, Virginia
Prepared by LJB on 2019-06-07
TR by ECL on 2019-06-07
IR by CPG on 2019-06-21



- Delivery Point
- ▲ Substation
- Loudoun-Bull Run Segment
- Loudoun-Elklick Segment
- Elklick-Bull Run Segment
- Bull Run-Clifton Segment
- Clifton-Ox Segment
- Freeway
- Other Major Road
- Secondary Road
- Local Connecting Road
- Important Local Road
- Railroad
- NHD Flowline
- NHD Waterbody



Notes
1. Coordinate System: NAD 1983 StatePlane Virginia North FIPS 4501 Feet
2. Data Sources: Dominion Energy Virginia, Stantec, DCR, ESRI, NHD, U.S. National Transportation Atlas Railroads

