

**ROANOKE RAPIDS AND GASTON
HYDROPOWER RELICENSING PROJECT
NORTH CAROLINA POWER
FOSTER WHEELER ENVIRONMENTAL CORPORATION**



Scale in Feet
500 0 1000 2000

- | | | | |
|--------------------------------------|------------------|--|--------------------|
| | Shoreline | | County |
| | Roads | | Reservoir |
| | County line | | |
| | State line | | |
| | Project boundary | | |
| | Parcels | | |
| Special Management Area (SPA) | | | |
| | Sensitive Areas | | Undevelopable Area |
| | Limited Use Area | | |

LEGEND

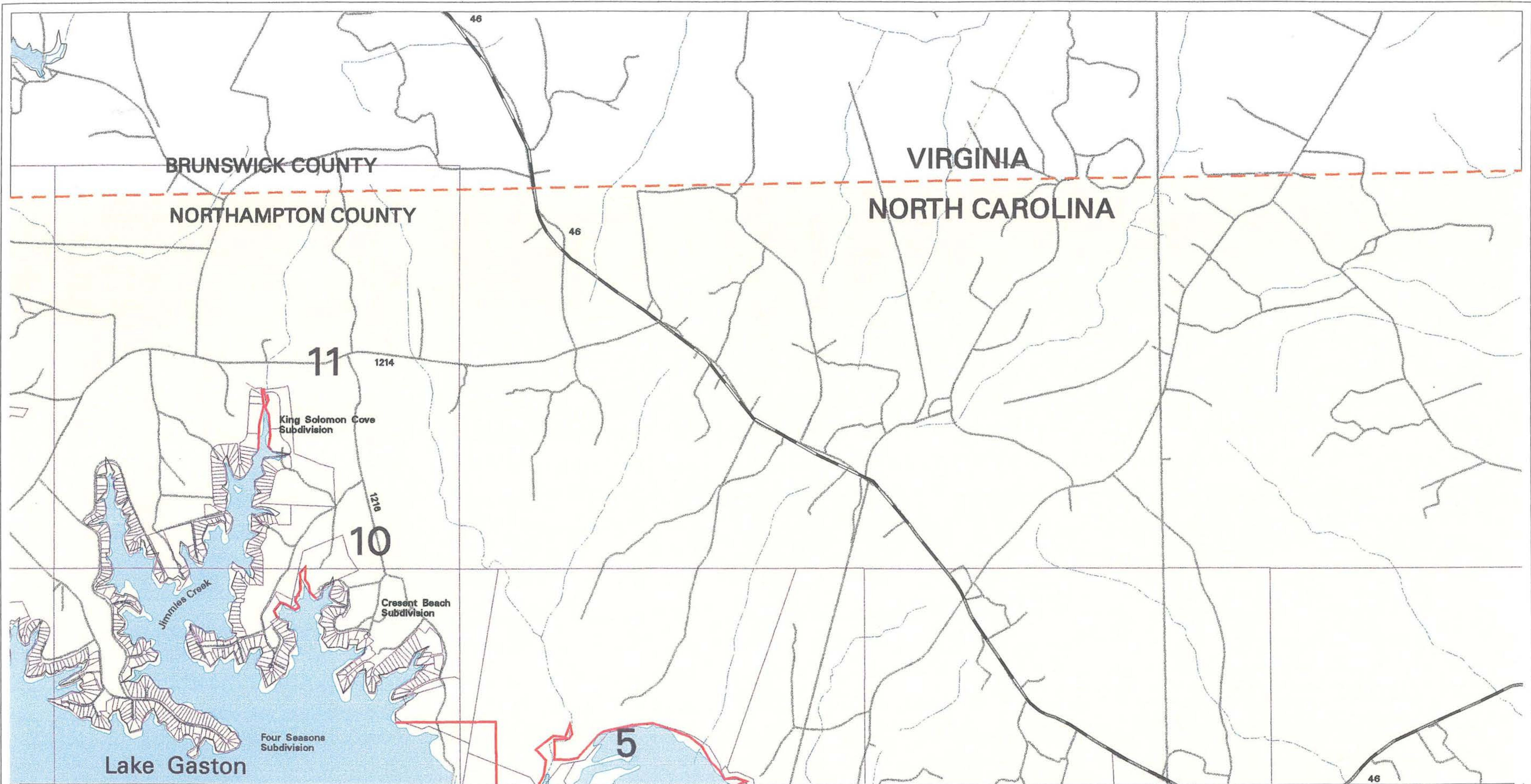
Analysis (Countywide)

General Development Area (GDA) = 53.3 MI.
 Special Management Area (SMA) = 15.5 MI.
 Sensitive Area = 13.7 MI.
 Undevelopable Area = 0 MI.
 Limited Use Area = 1.8 MI.
 Total Project Boundary Distance = 68.8 MI.

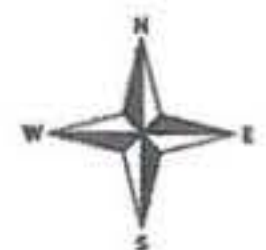
**North Hampton County
Parcel Map
Sheet 1 of 4**

April 21, 2000

DRAFT



**ROANOKE RAPIDS AND GASTON
HYDROPOWER RELICENSING PROJECT
NORTH CAROLINA POWER
FOSTER WHEELER ENVIRONMENTAL CORPORATION**



Scale in Feet
500 0 1000 2000

- | | |
|--------------------------------------|--------------------|
| Shoreline | County |
| Roads | Reservoir |
| County line | |
| State line | |
| Project boundary | |
| Parcels | |
| Special Management Area (SPA) | Undevelopable Area |
| Sensitive Areas | |
| Limited Use Area | |

LEGEND

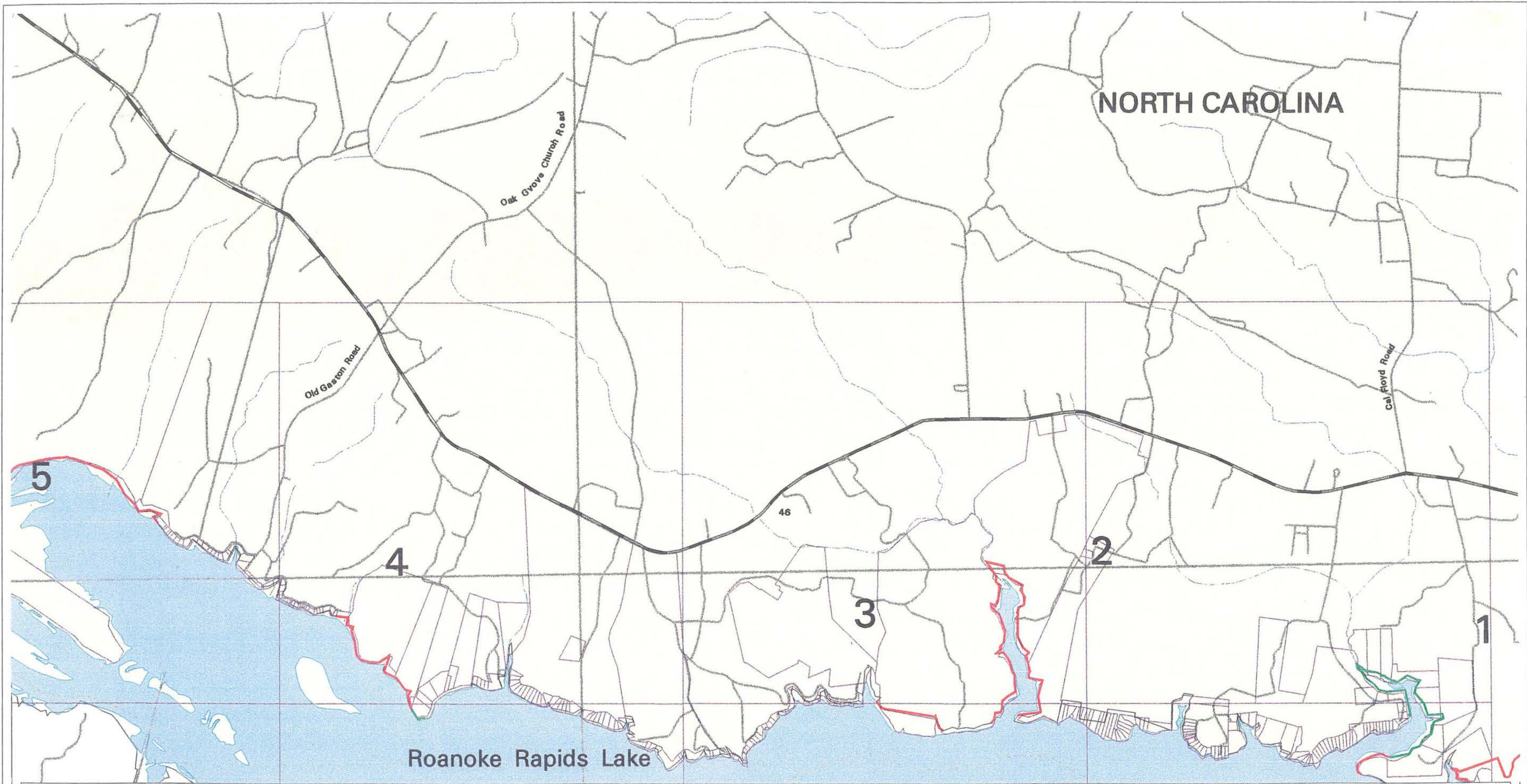
Analysis (Countywide)

General Development Area (GDA) = 53.3 MI.
 Special Management Area (SMA) = 15.5 MI.
 Sensitive Area = 13.7 MI.
 Undevelopable Area = 0 MI.
 Limited Use Area = 1.8 MI.
 Total Project Boundary Distance = 68.8 MI.

**North Hampton County
Parcel Map
Sheet 2 of 4**

April 21, 2000

DRAFT



**ROANOKE RAPIDS AND GASTON
HYDROPOWER RELICENSING PROJECT
NORTH CAROLINA POWER
FOSTER WHEELER ENVIRONMENTAL CORPORATION**



Scale in Feet
500 0 1000 2000

- | | |
|--------------------------------------|--------------------|
| Shoreline | County |
| Roads | Reservoir |
| County line | |
| State line | |
| Project boundary | |
| Parcels | |
| Special Management Area (SPA) | |
| Sensitive Areas | Undevelopable Area |
| Limited Use Area | |

LEGEND

Analysis (Countywide)

General Development Area (GDA) = 53.3 MI.
 Special Management Area (SMA) = 15.5 MI.
 Sensitive Area = 13.7 MI.
 Undevelopable Area = 0 MI.
 Limited Use Area = 1.8 MI.
 Total Project Boundary Distance = 68.8 MI.

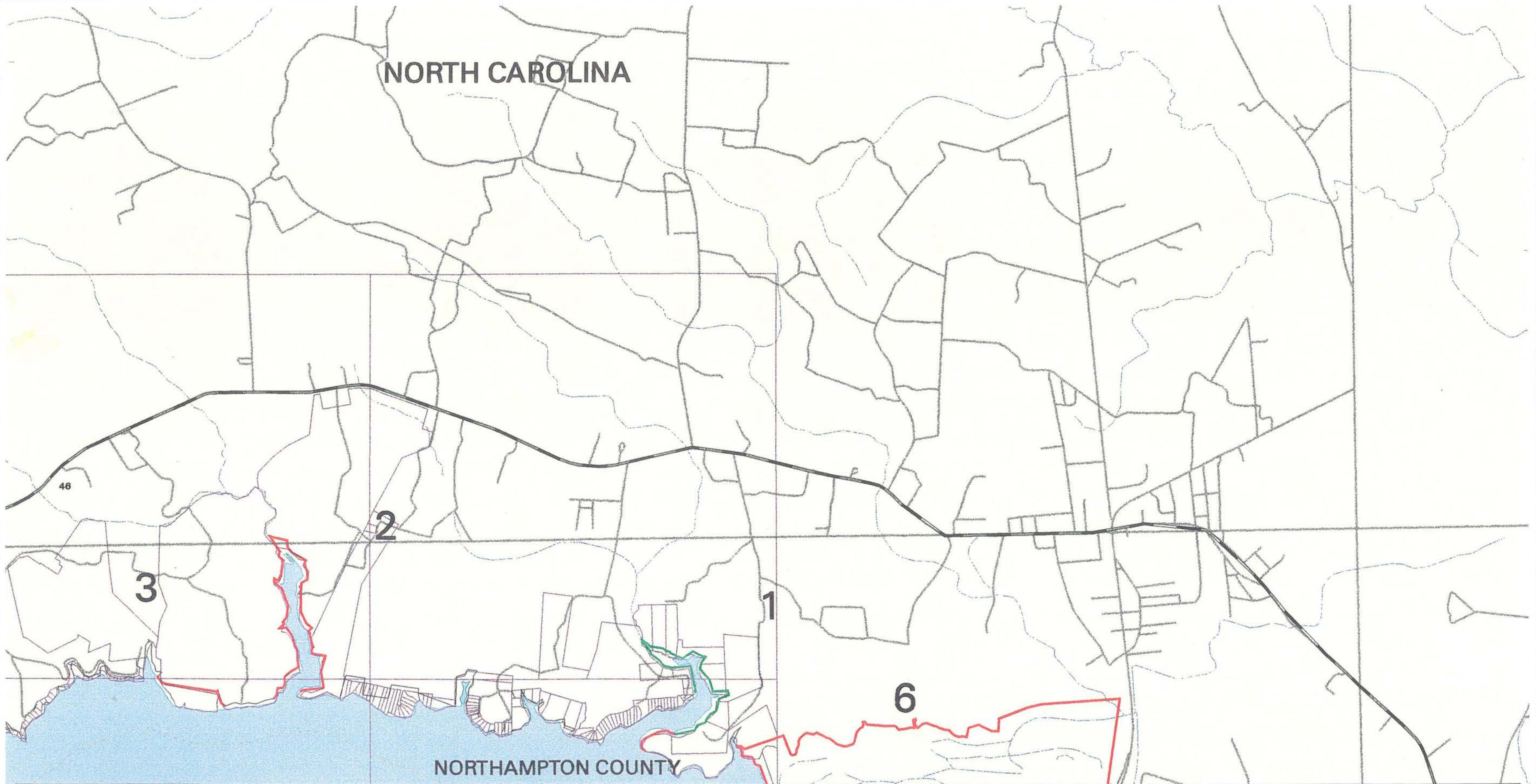
**North Hampton County
Parcel Map
Sheet 3 of 4**

April 21, 2000

DRAFT

NORTH CAROLINA

NORTHAMPTON COUNTY



**ROANOKE RAPIDS AND GASTON
HYDROPOWER RELICENSING PROJECT
NORTH CAROLINA POWER
FOSTER WHEELER ENVIRONMENTAL CORPORATION**



Scale in Feet
500 0 1000 2000

- | | |
|--------------------------------------|--------------------|
| Shoreline | County |
| Roads | Reservoir |
| County line | |
| State line | |
| Project boundary | |
| Parcels | |
| Special Management Area (SPA) | |
| Sensitive Areas | Undevelopable Area |
| Limited Use Area | |

LEGEND

Analysis (Countywide)

General Development Area (GDA) = 53.3 MI.
 Special Management Area (SMA) = 15.5 MI.
 Sensitive Area = 13.7 MI.
 Undevelopable Area = 0 MI.
 Limited Use Area = 1.8 MI.
 Total Project Boundary Distance = 68.8 MI.

**North Hampton County
Parcel Map
Sheet 4 of 4**

April 21, 2000

DRAFT