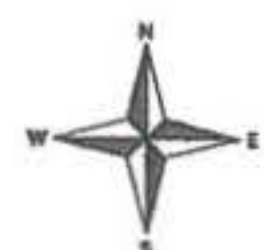


ROANOKE RAPIDS AND GASTON
HYDROPOWER RELICENSING PROJECT
NORTH CAROLINA POWER
FOSTER WHEELER ENVIRONMENTAL CORPORATION



Scale in Feet
500 0 1000 2000

- | | |
|--------------------------------------|--------------------|
| Shoreline | County |
| Roads | Reservoir |
| County line | |
| State line | |
| Project boundary | |
| Parcels | |
| Special Management Area (SPA) | |
| Sensitive Areas | Undevelopable Area |
| Limited Use Area | |

LEGEND

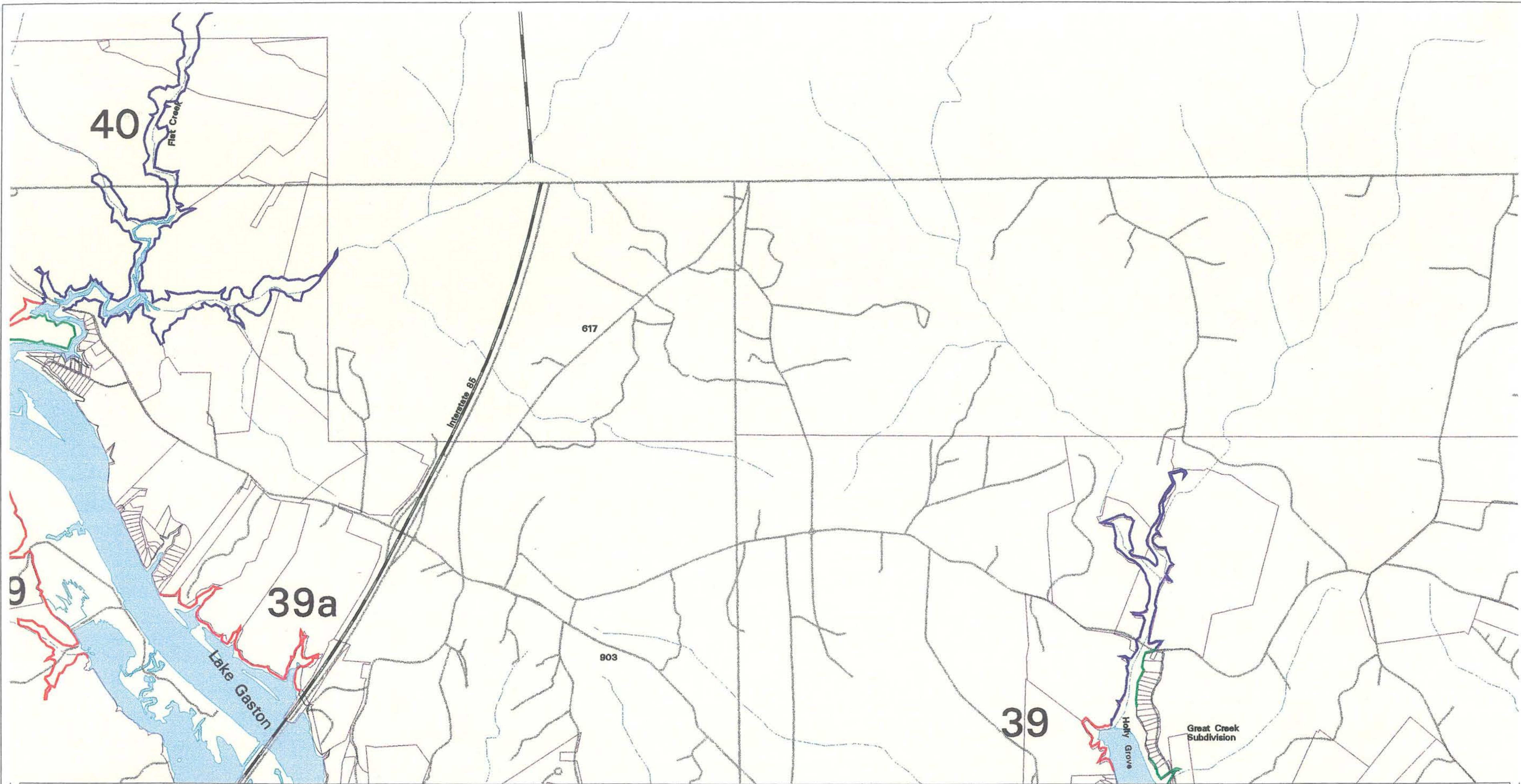
Analysis (Countywide)

General Development Area (GDA) = 59.3 MI.
 Special Management Area (SMA) = 102.1 MI.
 Sensitive Area = 22.7 MI.
 Undevelopable Area = 75 MI.
 Limited Use Area = 4.4 MI.
 Total Project Boundary Distance = 161.4 MI.

Mecklenburg County
Parcel Map
Sheet 1 of 6

April 21, 2000

DRAFT



**ROANOKE RAPIDS AND GASTON
HYDROPOWER RELICENSING PROJECT
NORTH CAROLINA POWER
FOSTER WHEELER ENVIRONMENTAL CORPORATION**



Scale in Feet
500 0 1000 2000

- | | |
|--------------------------------------|--------------------|
| Shoreline | County |
| Roads | Reservoir |
| County line | |
| State line | |
| Project boundary | |
| Parcels | |
| Special Management Area (SPA) | |
| Sensitive Areas | Undevelopable Area |
| Limited Use Area | |

LEGEND

Analysis (Countywide)

General Development Area (GDA) = 59.3 MI.
 Special Management Area (SMA) = 102.1 MI.
 Sensitive Area = 22.7 MI.
 Undevelopable Area = 75 MI.
 Limited Use Area = 4.4 MI.
 Total Project Boundary Distance = 161.4 MI.

**Mecklenburg County
Parcel Map
Sheet 2 of 6**

April 21, 2000

DRAFT



**ROANOKE RAPIDS AND GASTON
HYDROPOWER RELICENSING PROJECT
NORTH CAROLINA POWER
FOSTER WHEELER ENVIRONMENTAL CORPORATION**



Scale in Feet
500 0 1000 2000

- | | |
|--------------------------------------|--------------------|
| Shoreline | County |
| Roads | Reservoir |
| County line | |
| State line | |
| Project boundary | |
| Parcels | |
| Special Management Area (SPA) | |
| Sensitive Areas | Undevelopable Area |
| Limited Use Area | |

LEGEND

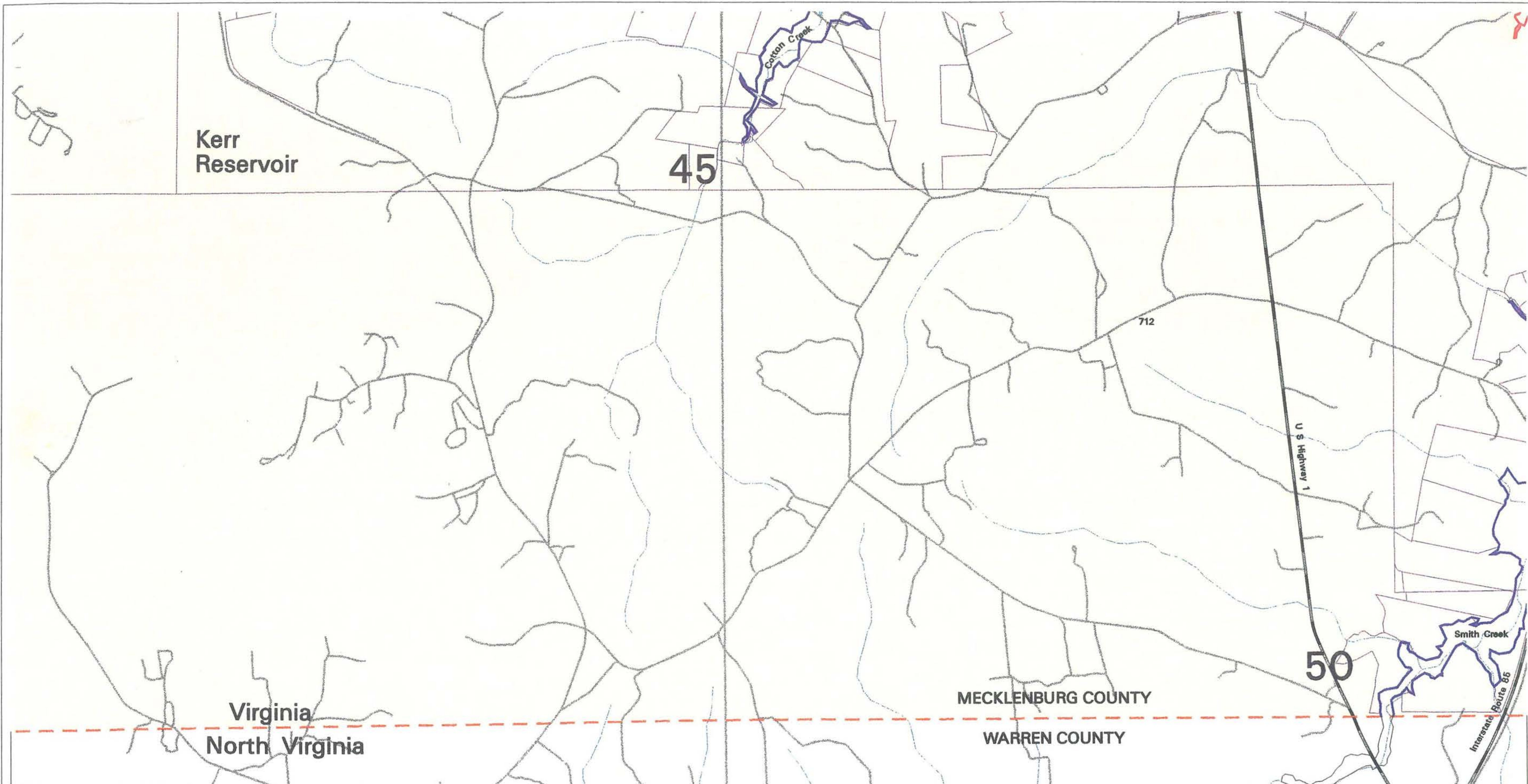
Analysis (Countywide)

General Development Area (GDA) = 59.3 MI.
 Special Management Area (SMA) = 102.1 MI.
 Sensitive Area = 22.7 MI.
 Undevelopable Area = 75 MI.
 Limited Use Area = 4.4 MI.
 Total Project Boundary Distance = 161.4 MI.


**Mecklenburg County
Parcel Map
Sheet 3 of 6**

April 21, 2000

DRAFT



**ROANOKE RAPIDS AND GASTON
HYDROPOWER RELICENSING PROJECT
NORTH CAROLINA POWER
FOSTER WHEELER ENVIRONMENTAL CORPORATION**



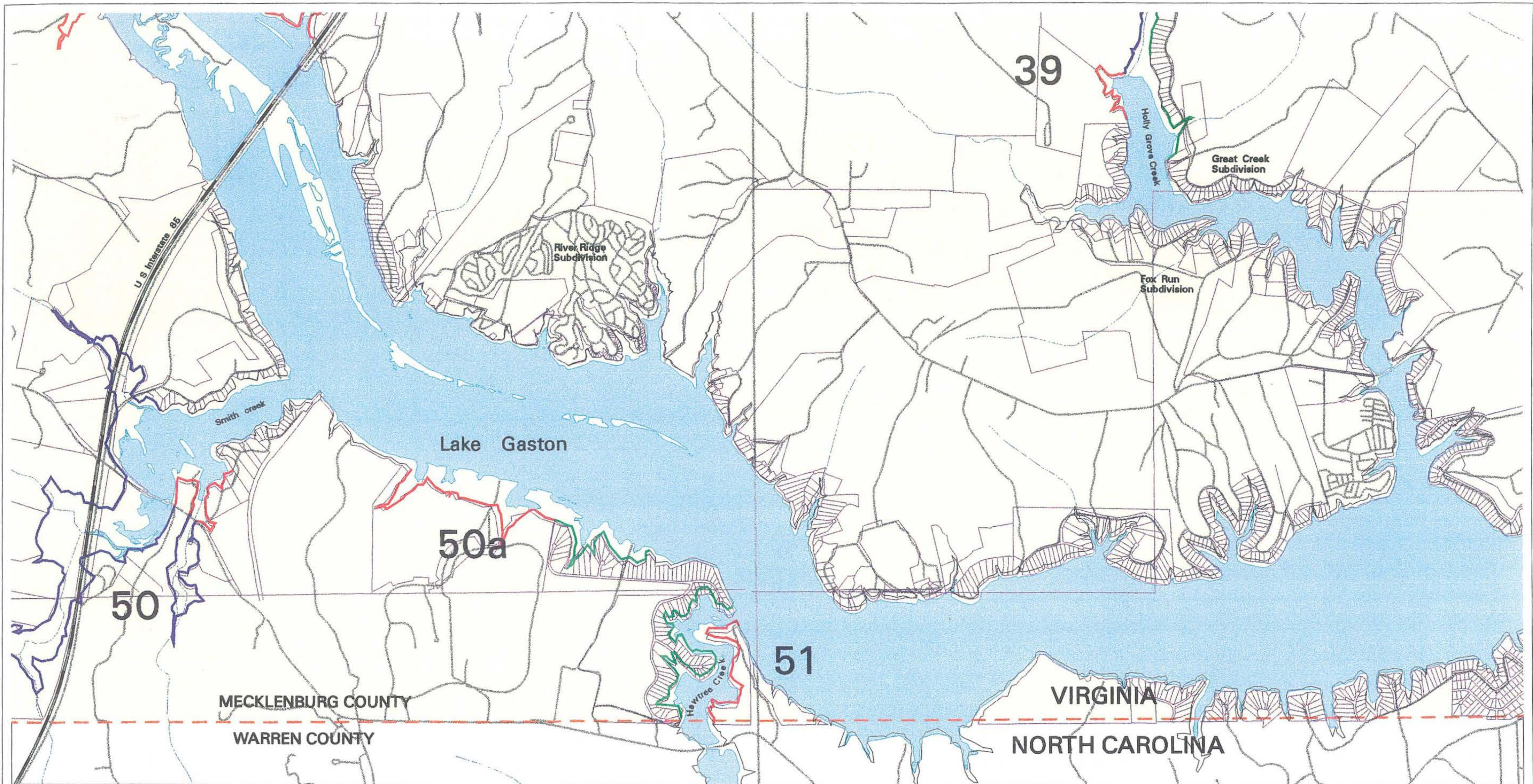
- LEGEND**
- Shoreline
 - Roads
 - County line
 - State line
 - Project boundary
 - Parcels
 - Sensitive Areas
 - Limited Use Area
 - County
 - Reservoir
 - Undevelopable Area

Analysis (Countywide)

General Development Area (GDA) = 59.3 MI.
 Special Management Area (SMA) = 102.1 MI.
 Sensitive Area = 22.7 MI.
 Undevelopable Area = 75 MI.
 Limited Use Area = 4.4 MI.
 Total Project Boundary Distance = 161.4 MI.

**Mecklenburg County
Parcel Map
Sheet 4 of 6**

April 21, 2000 DRAFT



**ROANOKE RAPIDS AND GASTON
HYDROPOWER RELICENSING PROJECT
NORTH CAROLINA POWER
FOSTER WHEELER ENVIRONMENTAL CORPORATION**



Scale in Feet
500 0 1000 2000

- | | |
|--------------------------------------|--------------------|
| Shoreline | County |
| Roads | Reservoir |
| County line | |
| State line | |
| Project boundary | |
| Parcels | |
| Special Management Area (SPA) | |
| Sensitive Areas | Undevelopable Area |
| Limited Use Area | |

LEGEND

Analysis (Countywide)

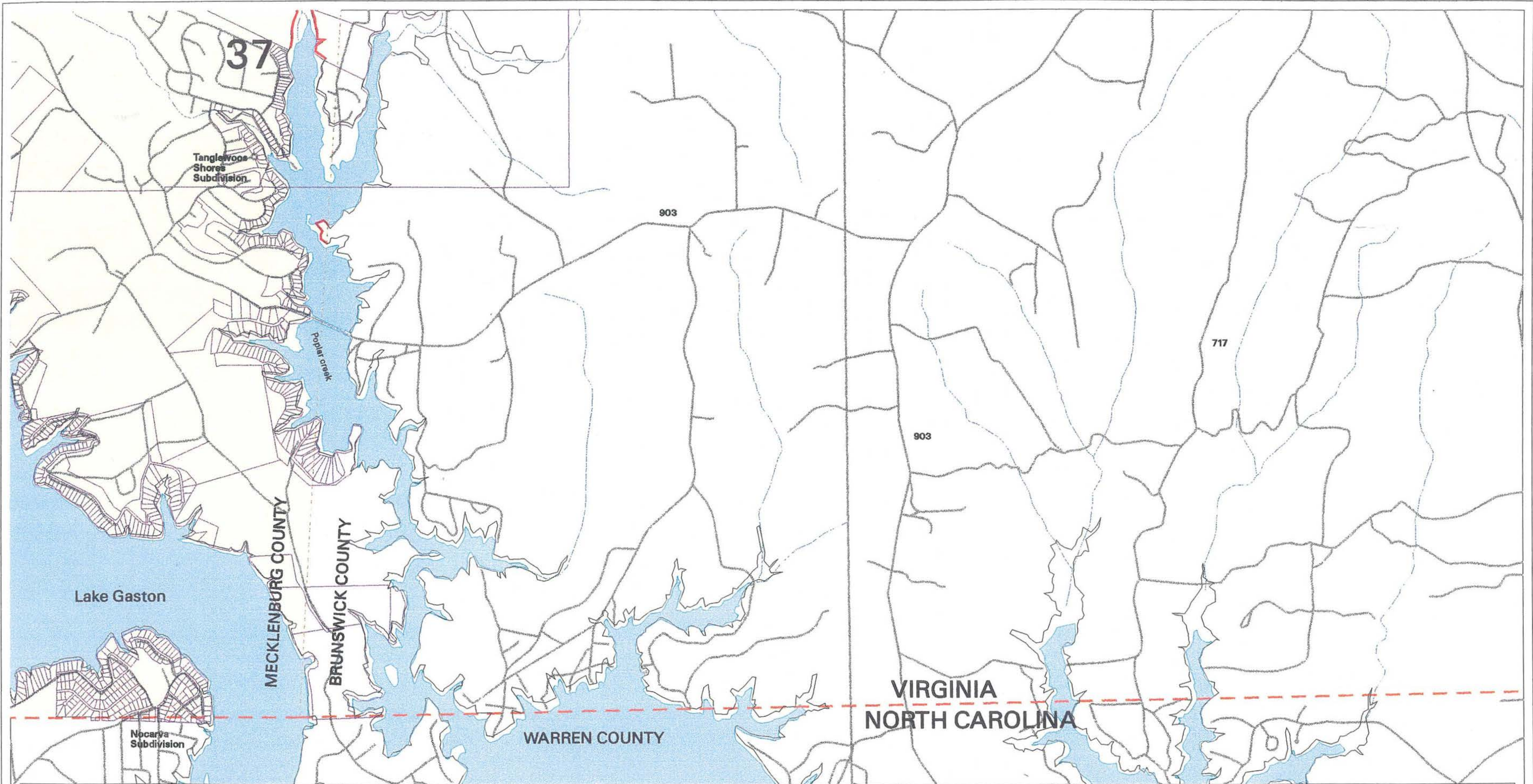
General Development Area (GDA) = 59.3 MI.
 Special Management Area (SMA) = 102.1 MI.
 Sensitive Area = 22.7 MI.
 Undevelopable Area = 75 MI.
 Limited Use Area = 4.4 MI.
 Total Project Boundary Distance = 161.4 MI.

Mecklenburg County

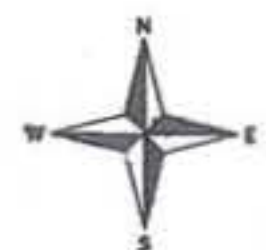
**Parcel Map
Sheet 5 of 6**

April 21, 2000

DRAFT



**ROANOKE RAPIDS AND GASTON
HYDROPOWER RELICENSING PROJECT
NORTH CAROLINA POWER
FOSTER WHEELER ENVIRONMENTAL CORPORATION**



Scale in Feet
500 0 1000 2000

- | | |
|--------------------------------------|--------------------|
| Shoreline | County |
| Road | Reservoir |
| County line | |
| State line | |
| Project boundary | |
| Parcels | |
| Special Management Area (SPA) | |
| Sensitive Areas | Undevelopable Area |
| Limited Use Area | |

LEGEND

Analysis (Countywide)

General Development Area (GDA) = 59.3 MI.
 Special Management Area (SMA) = 102.1 MI.
 Sensitive Area = 22.7 MI.
 Undevelopable Area = 75 MI.
 Limited Use Area = 4.4 MI.
 Total Project Boundary Distance = 161.4 MI.

**Mecklenburg County
Parcel Map
Sheet 6 of 6**

April 21, 2000

DRAFT